

VILLAGE OF LITTLE CHUTE
VOSTERS ANNEXATION ORDINANCE
ORDINANCE NO. 9 , SERIES OF 2018

AN ANNEXATION ORDINANCE ADOPTED BY THE VILLAGE BOARD OF TRUSTEES OF THE VILLAGE OF LITTLE CHUTE
PURSUANT TO SECTION 66.0217 OF THE WISCONSIN STATUTES,
ANNEXING TERRITORY FROM THE TOWN OF VANDENBROEK WHERE NO ELECTORS RESIDE IN THE TERRITORY.

WHEREAS, a Petition for Direct Annexation (Outagamie County) has been presented to the Village of Little Chute under statutory authority 66.0217(2), Wisconsin Statutes as amended; and,

WHEREAS, the petition was signed by all owners of the property within the proposed area for annexation; and,

WHEREAS, said Petition for Annexation contains a legal description of the territory proposed to be annexed sufficiently accurate to determine its location, designates the area to be annexed to the Village of Little Chute and designates the area as being proposed to be detached from the Town of Vandebroek as located in Outagamie County; and,

WHEREAS, the Village of Little Chute Plan Commission has reviewed and recommended in favor of the proposed annexation; and,

WHEREAS, the Village of Little Chute Board of Trustees has determined that the proposed annexation is in the best interests of the Village of Little Chute and the owners of real estate in the proposed annexation area; and,

WHEREAS, the Wisconsin Department of Administration has reviewed annexation petition #14125 and,

WHEREAS, the Village Board has reviewed advice received from the Wisconsin Department of Administration; and,

WHEREAS, an Annexation Ordinance of the proposed territory by the Village of Little Chute requires a two-thirds vote of the governing body (Board of Trustees) of the Village of Little Chute;

NOW THEREFORE BE IT ORDAINED by the Village Board of Trustees of the Village of Little Chute as located in Outagamie County, State of Wisconsin as follows:

1. That the real estate described as: Commencing at the Southeast corner of Section 8 T21N R18E, North 2640 feet to the Southeast corner of Northeast Quarter said section 8, thence west 210 feet and the Point of Beginning, Thence West along the South line of said Quarter to the Southwest corner of the Southeast quarter of the Northeast quarter of said Section 8, Thence North 1320 feet to the Northwest corner of said quarter/quarter, Thence East 1320 feet to the Northeast corner of said quarter/quarter, Thence South 997 feet along the East line of said quarter/quarter, Thence West 210 feet, Thence South 323 feet to the Point of Beginning. Described area containing 38.44 Acres M/L. Described area being part the Southeast quarter of the Northeast quarter of said Section 8 T21N R18E, which is the same real estate as set forth in the Annexation Petition, be hereby annexed to the Village of Little Chute as located in Outagamie County, State of Wisconsin.

2. The territory is annexed to the Village for zoning purposes as follows: CH – Commercial Highway District,

3. The territory is annexed to the Village for voting purposes is designated and attached to WARD 2,

4. A scale map of the area, showing the boundaries of annexation territory and its relationship to the boundaries of the Village of Little Chute, is hereby adopted by reference.

5. The current population of the territory being annexed is zero (0) persons, determined in accordance with the definition under Section 66.0217(3), Wisconsin Statutes.


6. This Annexation Ordinance shall be effective upon its enactment by a two-thirds vote of the Village Board of Trustees of the Village of Little Chute.




Village of Little Chute





Vosters Annexation

June 2018



1 inch = 700 feet



-  Proposed Annexation
-  Parcel
-  Municipality Boundary
-  PLSS Section Boundary

